



Funded by the
Erasmus+ Programme
of the European Union

P6 WHERE AM I?

ExExEnTe
**(Explore, Experience, Enhance the
Technology)**

2019-1-DE03-KA229-059725

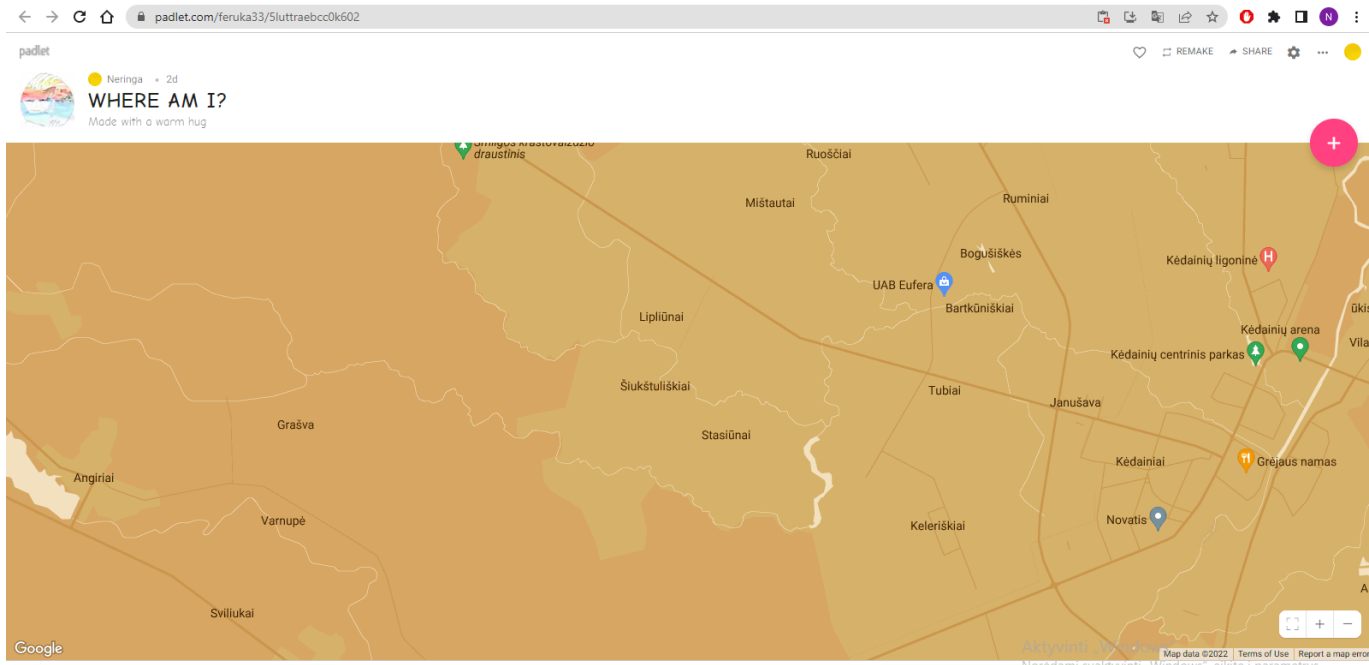
TASK:

- Create a map about some important places in your town, country;
- Add some cultural information.



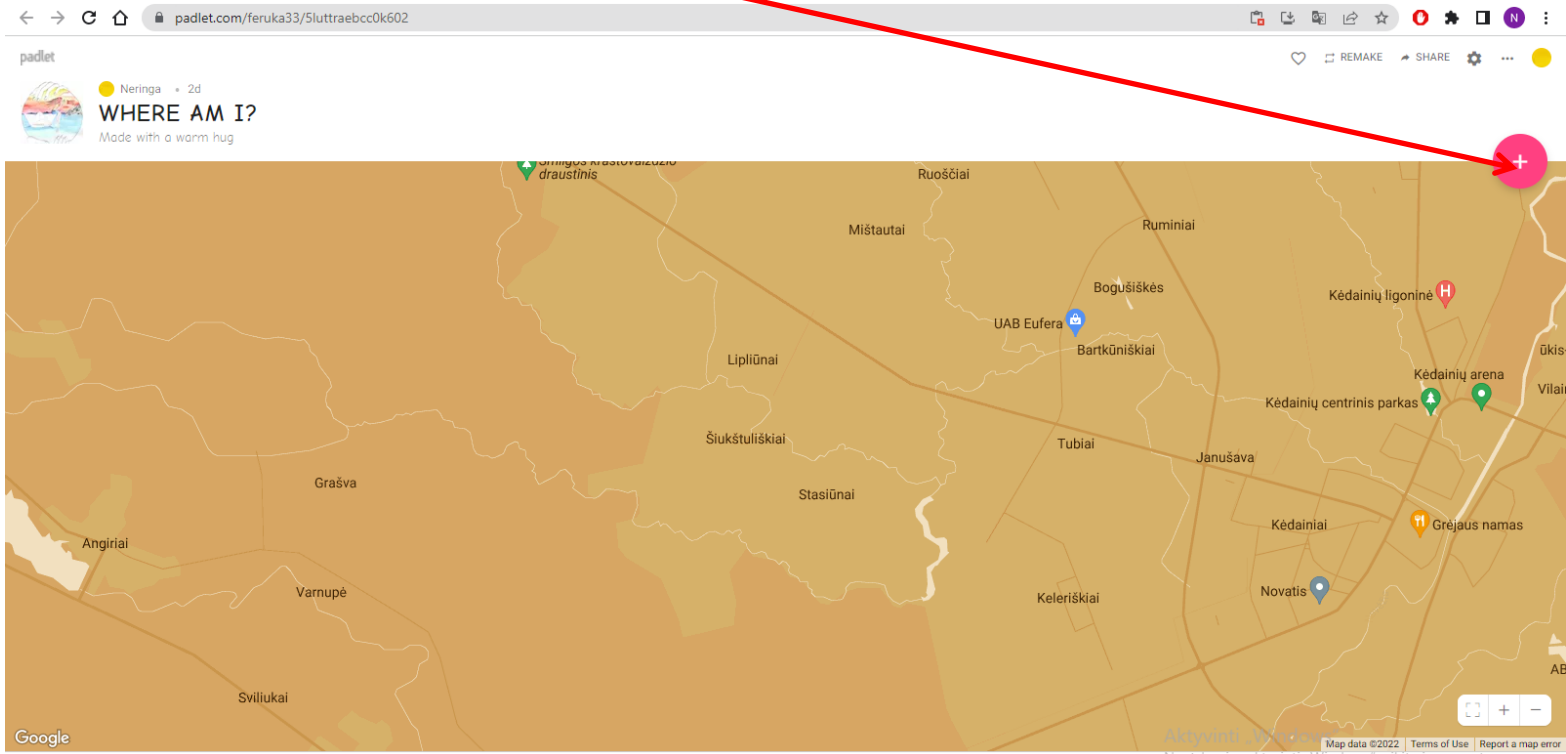
WHERE AM I?

- open the given link:
- <https://padlet.com/feruka33/5luttraebcc0k602>



WHERE AM I?

○ Click



WHERE AM I?

- Pick a location by entering its name

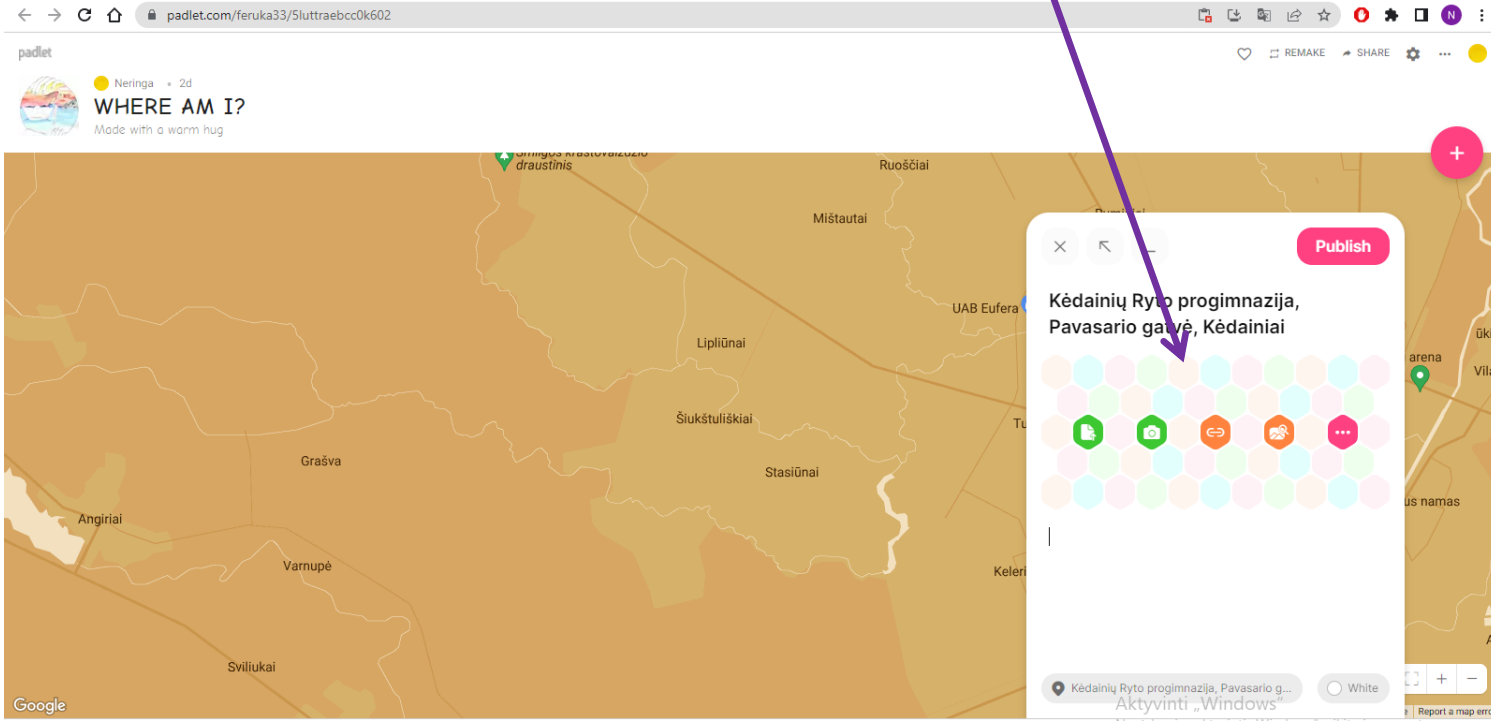
The screenshot shows a web browser window with the URL padlet.com/feruka33/5lutraebcc0k602. The page title is "WHERE AM I?" and it was made with a "warm hug". The main content is a map of Europe with a search panel on the right. The search panel is titled "Pick a location" and has a "CLOSE" button. Below the title, there is a search input field containing "Kėdainių Rytai". Below the input field, there are two sections: "Option 1" and "Option 2". "Option 1" shows a list of search results for "Kėdainių Rytai", including "Kėdainių Rytų progimnazija, Pavasario gatvė, Kėdainiai", "Kėdainių Rytų vidurinė mokykla, Chemikų gatvė, Kėdainiai", "Kėdainių rytų progimnazija, Mindaugo gatvė, Kėdainiai", and "Ryto gatvė, Kėdainiai". "Option 2" shows a red pin icon and the text "Drag and drop this pin anywhere on the map". A green arrow points from the search input field to the search results, and an orange arrow points from the search input field to the "Drag and drop this pin anywhere on the map" text.

- Or drag or drop the pin where you need



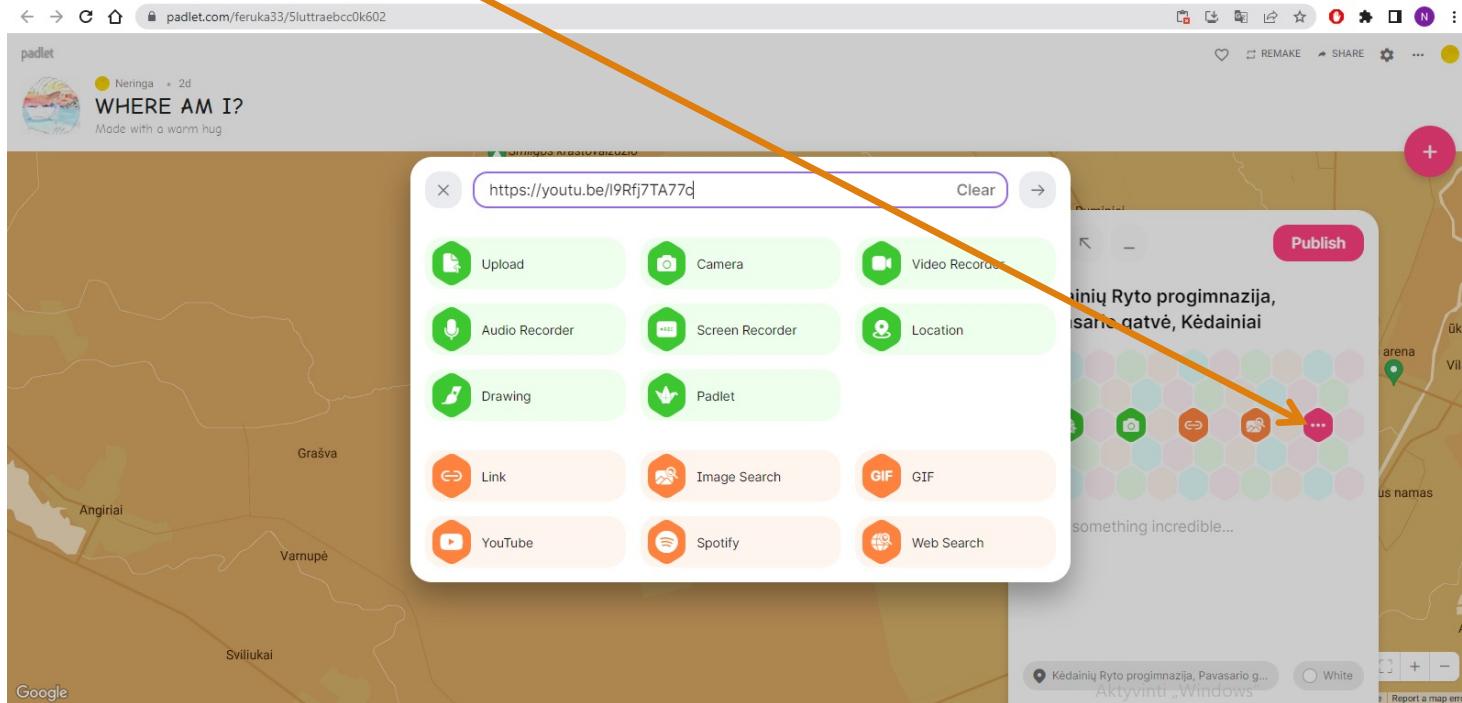
WHERE AM I?

- Add the information you want (upload a document, an image, a link, etc.)



WHERE AM I?

- Here you will find more options for adding the information



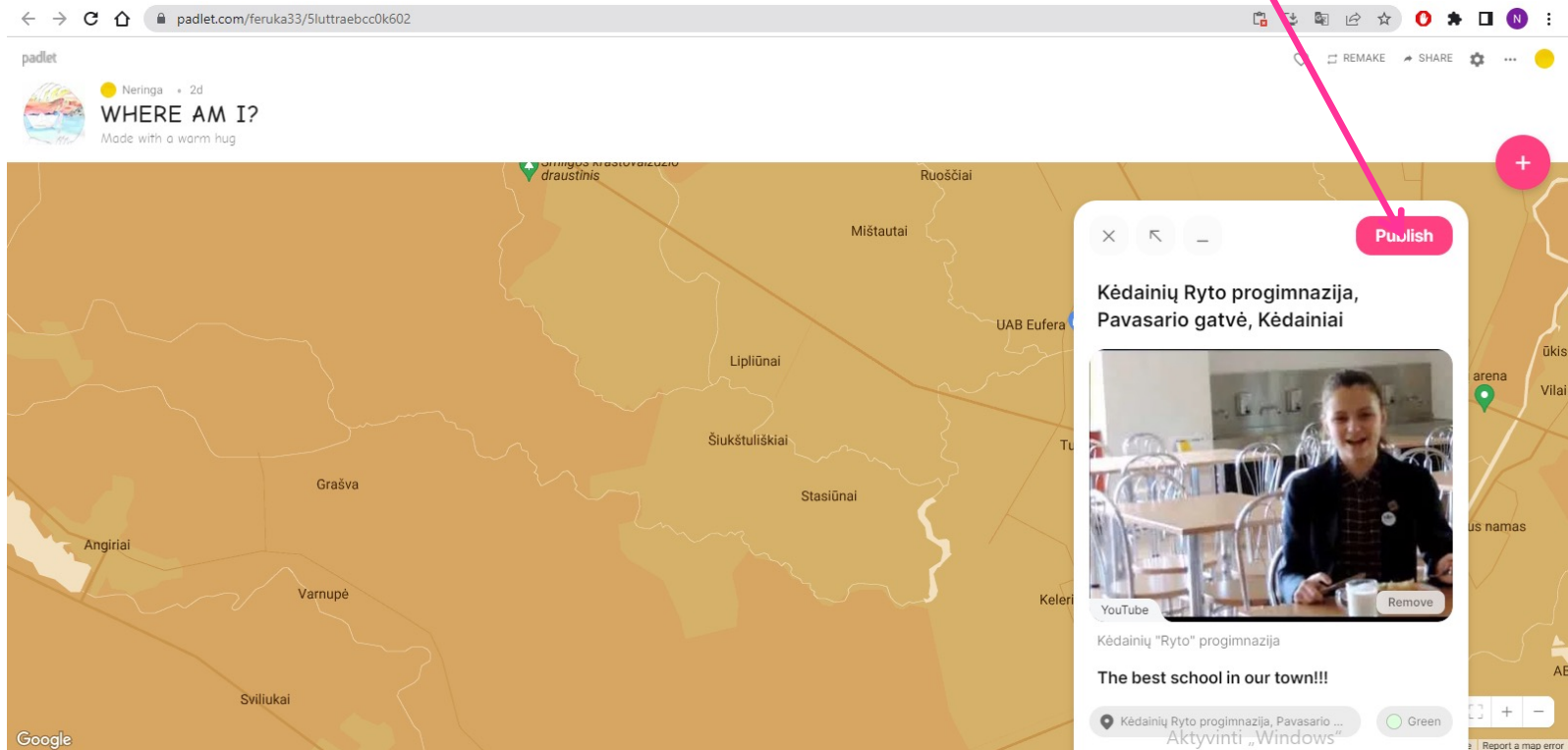
WHERE AM I?

- If you want, you can add your comment and edit it.

The screenshot shows a Padlet map titled "WHERE AM I?" with a location pin placed on a map of Lithuania. The map displays various towns including Angiriai, Grašva, Varnupė, Sviliukai, Stasiūnai, Šukštuliškiai, Lipiūnai, Mištautai, Ruoščiai, and UAB Eufera. A comment box is open over the map, containing a photo of a young woman sitting at a table in a school cafeteria. The comment text reads "The best school in our town!!!". The comment box also includes a "Publish" button, a "Remove" button, and a "White" color selection option. The Padlet interface includes a browser address bar with the URL "padlet.com/feruka33/5181traebcc0k602", a "padlet" logo, and a "Neringa" profile picture. The comment box also features a "Publish" button and a "Remove" button.

WHERE AM I?

- When everything is done, click “Publish”



WHERE AM I?

○ It's done!

The screenshot shows a Padlet board titled "WHERE AM I?" created by "Neringa" 2 days ago. The board features a map of Kėdainiai, Lithuania. A video overlay is positioned over the map, showing a woman sitting at a table in a school cafeteria. The video title is "Kėdainių Ryto progimnazija, Pavasario gatvė, Kėdainiai" and the description reads "The best school in our town!!!". The map includes various location markers such as "Lietuvos geografinis centras", "Apytalaukio dvaras", "Kėdainiai", and "Grėjaus namas". The Padlet interface includes navigation icons at the top and a "REMAKE" button.



WHERE AM I?

- Now you know how to add other places to our map!
- Keep working ;-)

